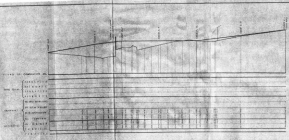


*Facade du Palais  
 des Rois*  
 1820  
 012.0

*Division de la façade*  
*en trois parties*  
 1820

*Plan de la façade*  
 1820





*Exposición de Ginebra*  
*Clase de Arquitectura*  
*N.º 11*


*Memoria de un Embalse*

*de un Embalse en*  
*el punto de vista*

*de un*

*Don Juan de*  
*la Alameda*





1. 2. 3. 4. 5. 6. 7. 8. 9. 10. 11. 12. 13. 14. 15. 16. 17. 18. 19. 20. 21. 22. 23. 24. 25. 26. 27. 28. 29. 30. 31. 32. 33. 34. 35. 36. 37. 38. 39. 40. 41. 42. 43. 44. 45. 46. 47. 48. 49. 50. 51. 52. 53. 54. 55. 56. 57. 58. 59. 60. 61. 62. 63. 64. 65. 66. 67. 68. 69. 70. 71. 72. 73. 74. 75. 76. 77. 78. 79. 80. 81. 82. 83. 84. 85. 86. 87. 88. 89. 90. 91. 92. 93. 94. 95. 96. 97. 98. 99. 100.

*Compte de l'Etat*  
*de l'Etat*  
 1818

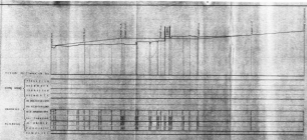
*Montre de l'Etat*

*de l'Etat*

*de l'Etat*

*de l'Etat*





*Comando de Flota*  
*Capit. Regente*  
*N.º 17*

*Comando de Armada y Almirantazgo*

*Comando de Armada*  
*Comando de Armada*

*1874*

*Alfonso XIII*  
*Rey de España*



1. Name of the person  
 2. Date of birth  
 3. Place of birth  
 4. Occupation  
 5. Education  
 6. Religion  
 7. Marital status  
 8. Family size  
 9. Income  
 10. Assets  
 11. Liabilities  
 12. Other

|  |  |  |  |  |  |  |  |  |  |
|--|--|--|--|--|--|--|--|--|--|
|  |  |  |  |  |  |  |  |  |  |
|  |  |  |  |  |  |  |  |  |  |
|  |  |  |  |  |  |  |  |  |  |
|  |  |  |  |  |  |  |  |  |  |
|  |  |  |  |  |  |  |  |  |  |

|  |  |  |  |  |  |  |  |  |  |
|--|--|--|--|--|--|--|--|--|--|
|  |  |  |  |  |  |  |  |  |  |
|  |  |  |  |  |  |  |  |  |  |
|  |  |  |  |  |  |  |  |  |  |
|  |  |  |  |  |  |  |  |  |  |
|  |  |  |  |  |  |  |  |  |  |

Certificate of Affirmation  
 (Self-Declaration)  
 No. 1

Declaration of your personal

assets and liabilities  
 and other information

City

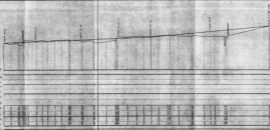
Affirmation Certificate  
 No. 1







III



*Section of the Hull  
of the Ship  
No. 1*

*Dimensions in feet and inches*

*Scale of the drawing  
1/4 inch = 1 foot*

*1851*

*John H. ...  
of ...*








**NY**

1. Name of the person  
 2. Date  
 3. Description  
 4. Amount  
 5. Particulars  
 6. Total



|  |  |
|--|--|
|  |  |
|  |  |
|  |  |
|  |  |

|  |  |  |  |  |  |  |  |  |  |  |  |  |
|--|--|--|--|--|--|--|--|--|--|--|--|--|
|  |  |  |  |  |  |  |  |  |  |  |  |  |
|  |  |  |  |  |  |  |  |  |  |  |  |  |
|  |  |  |  |  |  |  |  |  |  |  |  |  |

Accounts of the  
 ... ..  
 ... ..


...

...

...

...

1. 1870  
 2. 1871  
 3. 1872  
 4. 1873  
 5. 1874  
 6. 1875  
 7. 1876  
 8. 1877  
 9. 1878  
 10. 1879  
 11. 1880  
 12. 1881  
 13. 1882  
 14. 1883  
 15. 1884  
 16. 1885  
 17. 1886  
 18. 1887  
 19. 1888  
 20. 1889  
 21. 1890  
 22. 1891  
 23. 1892  
 24. 1893  
 25. 1894  
 26. 1895  
 27. 1896  
 28. 1897  
 29. 1898  
 30. 1899  
 31. 1900



Grande di Piazza  
 Cap. Reg. 1870  
 1870

Direzione di Piazza

Direzione di Piazza



Direzione di Piazza




Figure 1. Geological profile

Legend

- 1. Sandstone
- 2. Limestone
- 3. Shale
- 4. Clay
- 5. Gravel
- 6. Sand
- 7. Silt
- 8. Mudstone
- 9. Sandstone with shale
- 10. Limestone with shale
- 11. Shale with sandstone
- 12. Clay with sandstone
- 13. Gravel with sandstone
- 14. Sand with sandstone
- 15. Silt with sandstone
- 16. Mudstone with sandstone
- 17. Sandstone with limestone
- 18. Limestone with sandstone
- 19. Shale with limestone
- 20. Clay with limestone
- 21. Gravel with limestone
- 22. Sand with limestone
- 23. Silt with limestone
- 24. Mudstone with limestone

| No. | Depth (m) | Stratigraphic Unit       | Thickness (m) | Remarks |
|-----|-----------|--------------------------|---------------|---------|
| 1   | 0-10      | Sandstone                | 10            |         |
| 2   | 10-20     | Limestone                | 10            |         |
| 3   | 20-30     | Shale                    | 10            |         |
| 4   | 30-40     | Clay                     | 10            |         |
| 5   | 40-50     | Gravel                   | 10            |         |
| 6   | 50-60     | Sand                     | 10            |         |
| 7   | 60-70     | Silt                     | 10            |         |
| 8   | 70-80     | Mudstone                 | 10            |         |
| 9   | 80-90     | Sandstone with shale     | 10            |         |
| 10  | 90-100    | Limestone with shale     | 10            |         |
| 11  | 100-110   | Shale with sandstone     | 10            |         |
| 12  | 110-120   | Clay with sandstone      | 10            |         |
| 13  | 120-130   | Gravel with sandstone    | 10            |         |
| 14  | 130-140   | Sand with sandstone      | 10            |         |
| 15  | 140-150   | Silt with sandstone      | 10            |         |
| 16  | 150-160   | Mudstone with sandstone  | 10            |         |
| 17  | 160-170   | Sandstone with limestone | 10            |         |
| 18  | 170-180   | Limestone with sandstone | 10            |         |
| 19  | 180-190   | Shale with limestone     | 10            |         |
| 20  | 190-200   | Clay with limestone      | 10            |         |
| 21  | 200-210   | Gravel with limestone    | 10            |         |
| 22  | 210-220   | Sand with limestone      | 10            |         |
| 23  | 220-230   | Silt with limestone      | 10            |         |
| 24  | 230-240   | Mudstone with limestone  | 10            |         |

Geological Profile  
 East of ...  
 Scale 1:1000

Author: ...

Date: ...


40

...  
 ...

...

TABLE OF CONTENTS

- CHAPTER I
- CHAPTER II
- CHAPTER III
- CHAPTER IV
- CHAPTER V
- CHAPTER VI
- CHAPTER VII
- CHAPTER VIII
- CHAPTER IX
- CHAPTER X
- CHAPTER XI
- CHAPTER XII
- CHAPTER XIII
- CHAPTER XIV
- CHAPTER XV
- CHAPTER XVI
- CHAPTER XVII
- CHAPTER XVIII
- CHAPTER XIX
- CHAPTER XX
- CHAPTER XXI
- CHAPTER XXII
- CHAPTER XXIII
- CHAPTER XXIV
- CHAPTER XXV
- CHAPTER XXVI
- CHAPTER XXVII
- CHAPTER XXVIII
- CHAPTER XXIX
- CHAPTER XXX



| Year       | 1850 | 1851 | 1852 | 1853 | 1854 | 1855 | 1856 | 1857 | 1858 | 1859 | 1860 |
|------------|------|------|------|------|------|------|------|------|------|------|------|
| Population | 1000 | 1100 | 1200 | 1300 | 1400 | 1500 | 1600 | 1700 | 1800 | 1900 | 2000 |
| Area       | 100  | 110  | 120  | 130  | 140  | 150  | 160  | 170  | 180  | 190  | 200  |
| Per Capita | 10   | 11   | 12   | 13   | 14   | 15   | 16   | 17   | 18   | 19   | 20   |

Annals of the  
 West-India  
 Company

Annals of the West-India  
 Company

Annals of the West-India  
 Company

1790

Annals of the West-India  
 Company

