
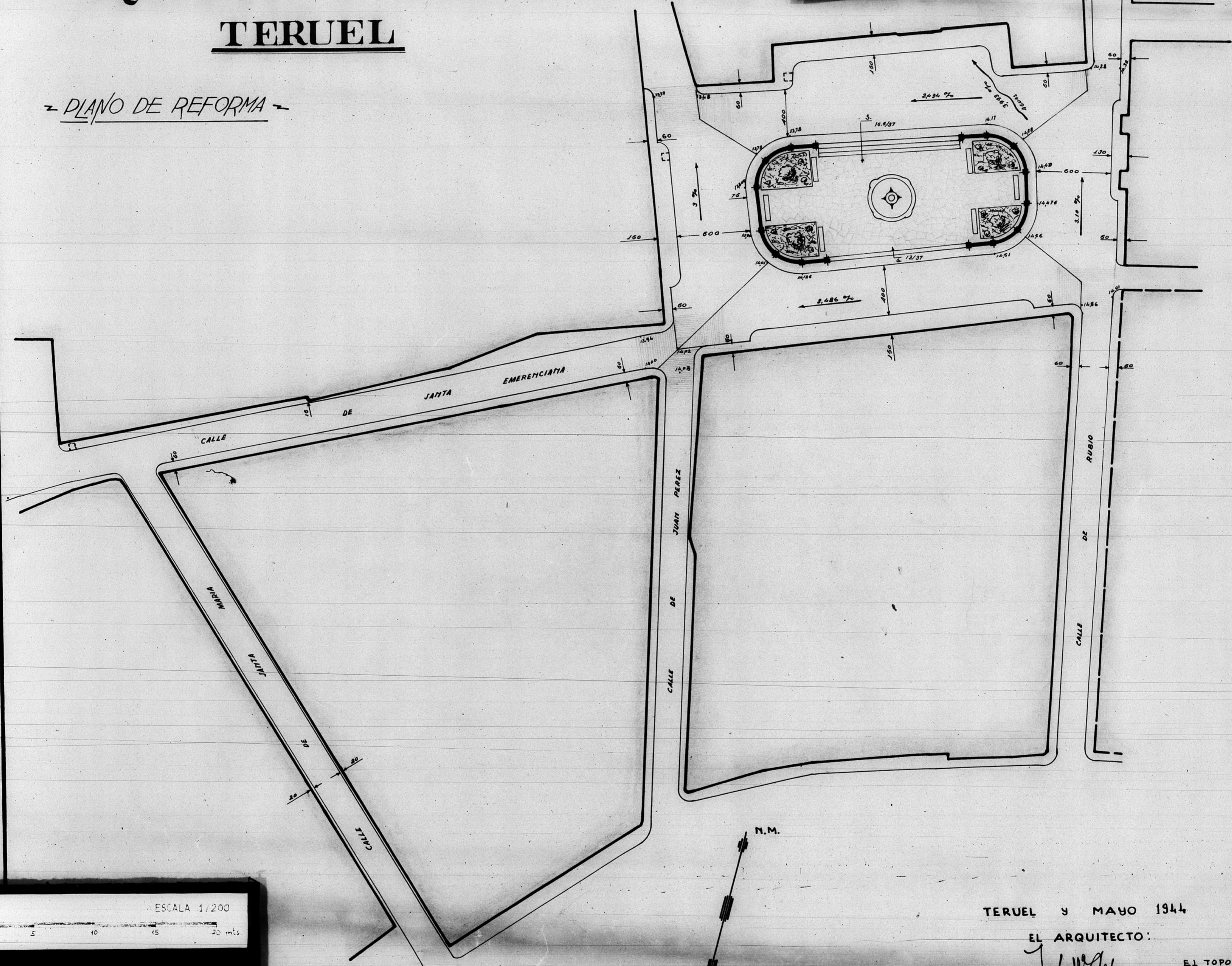



# URBANIZACION DE UNA ZONA TERUEL

13.289

~ PLANO DE REFORMA ~



ESCALA 1/200



TERUEL 9 MAYO 1944

EL ARQUITECTO:

*[Handwritten signature]*

EL TOPOGRAFO:

*[Handwritten signature]*

