ABASTECIMIENTO DE AGUAS AL PUEBLO DE CONTAMINA

-ZARAGOZA-

Depósito

ESCALA = 1:50

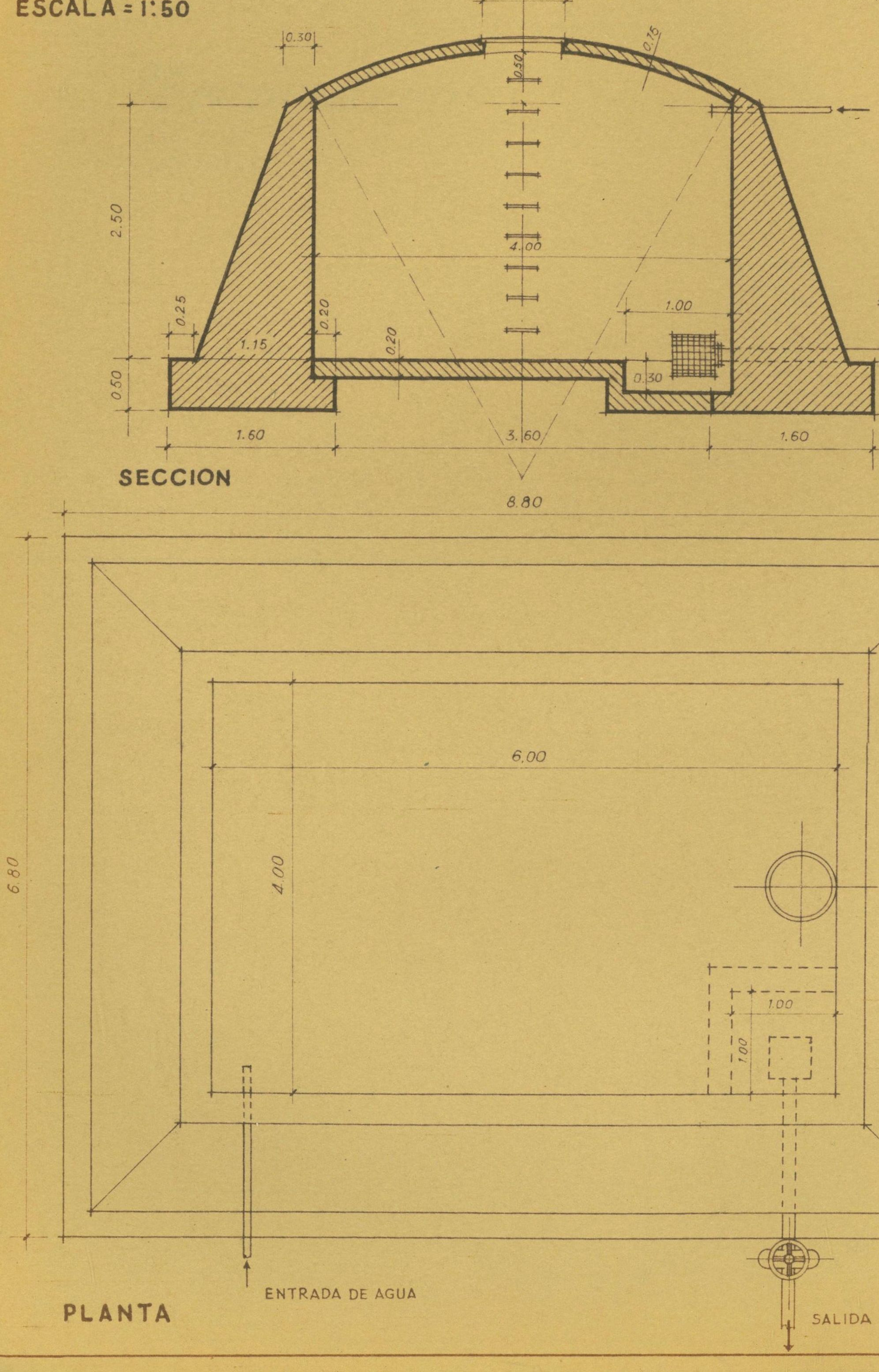
0.80
0.30
0.15
0.50
2.50
4.00
0.25
0.20
0.20
0.20
1.15
1.00
0.50
0.30
1.60
3.60
1.60
SECCION
8.80
6.00
6.80
4.00
1.00
1.00
ENTRADA DE AGUA
PLANTA
SALIDA

Lavadero

ESCALA = 1:50

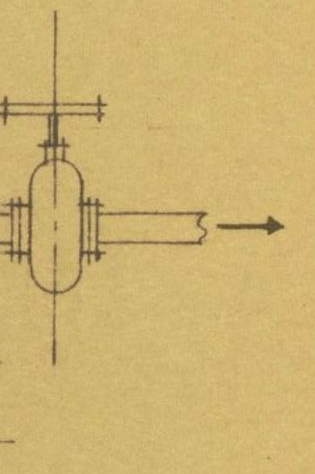





ALZADO PRINCIPAL

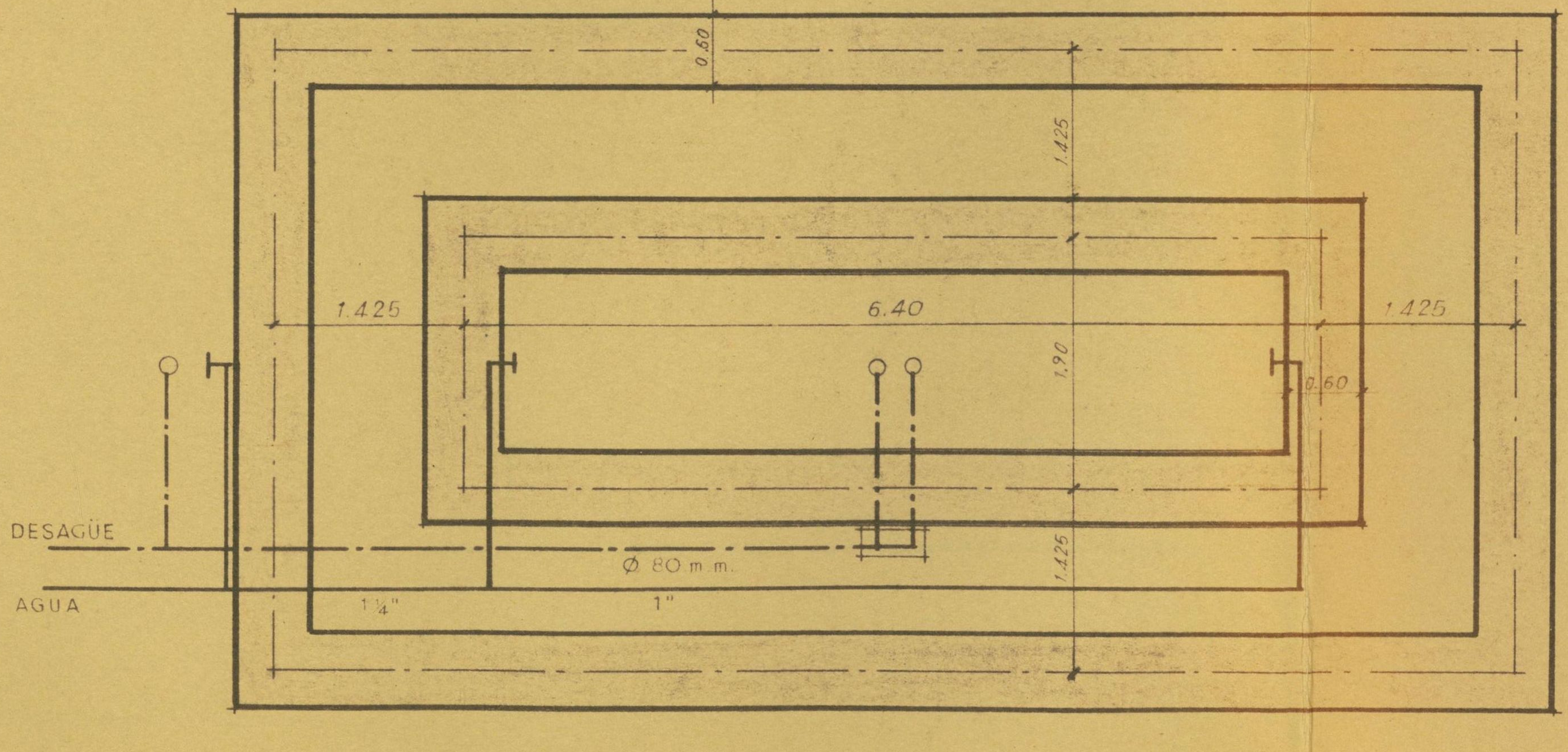
0.50
1.425
1.425
6.40
1.425
1.90
0.60
1.425
DESAGÜE
Ø 80 m m.
AGUA
1¼"
1"

PLANTA CIMIENTOS

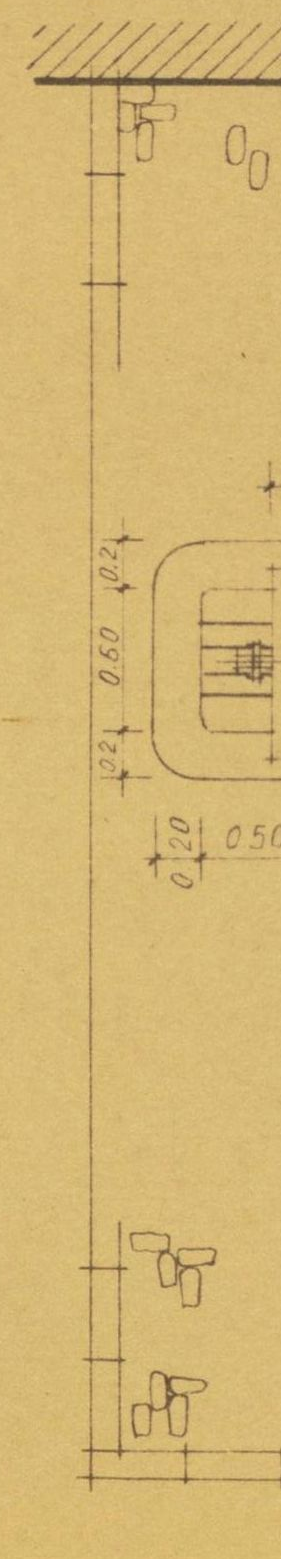
0.2
0.50
0.2
0.20
0.50

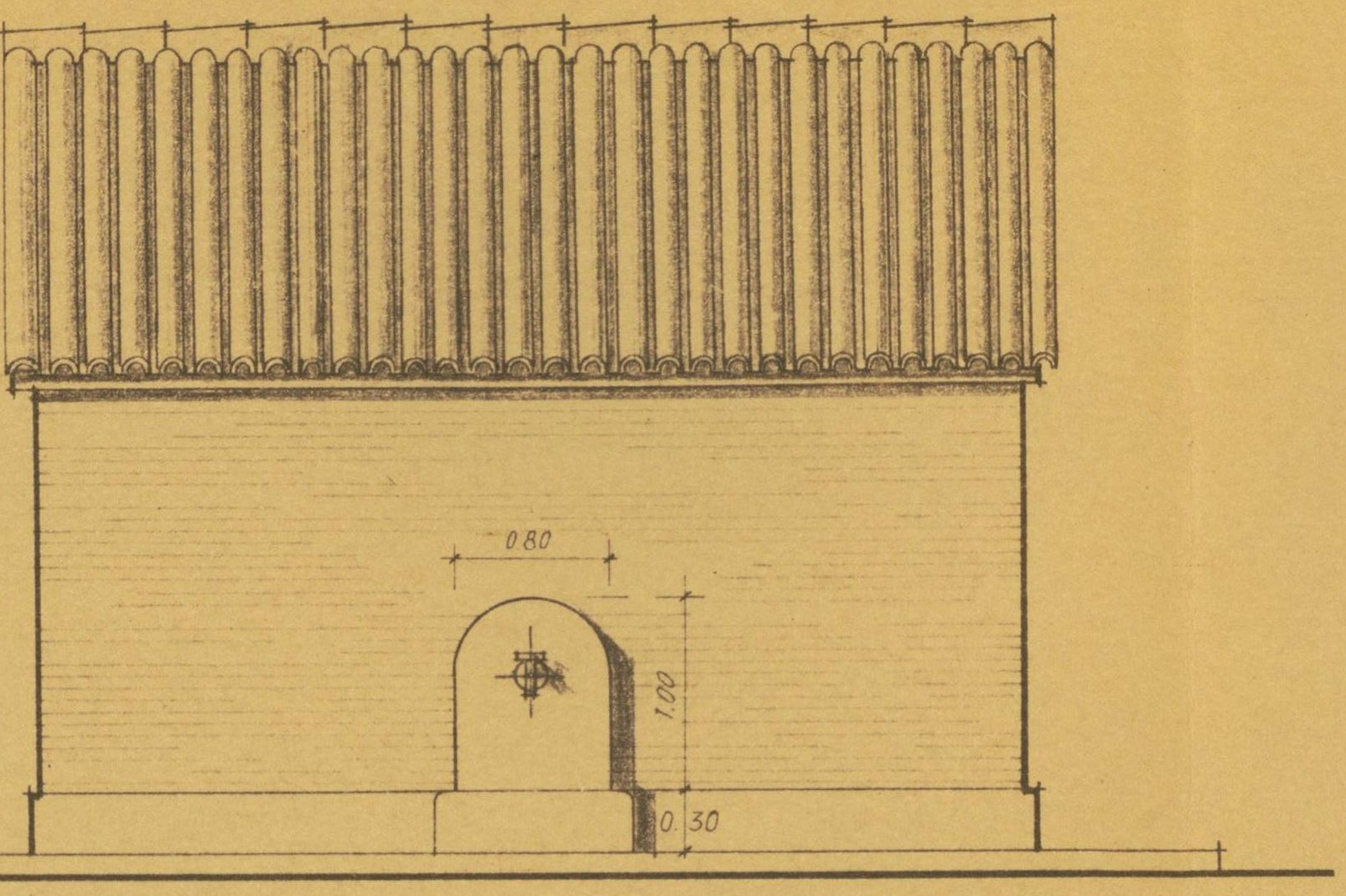

ALZADO LATERAL

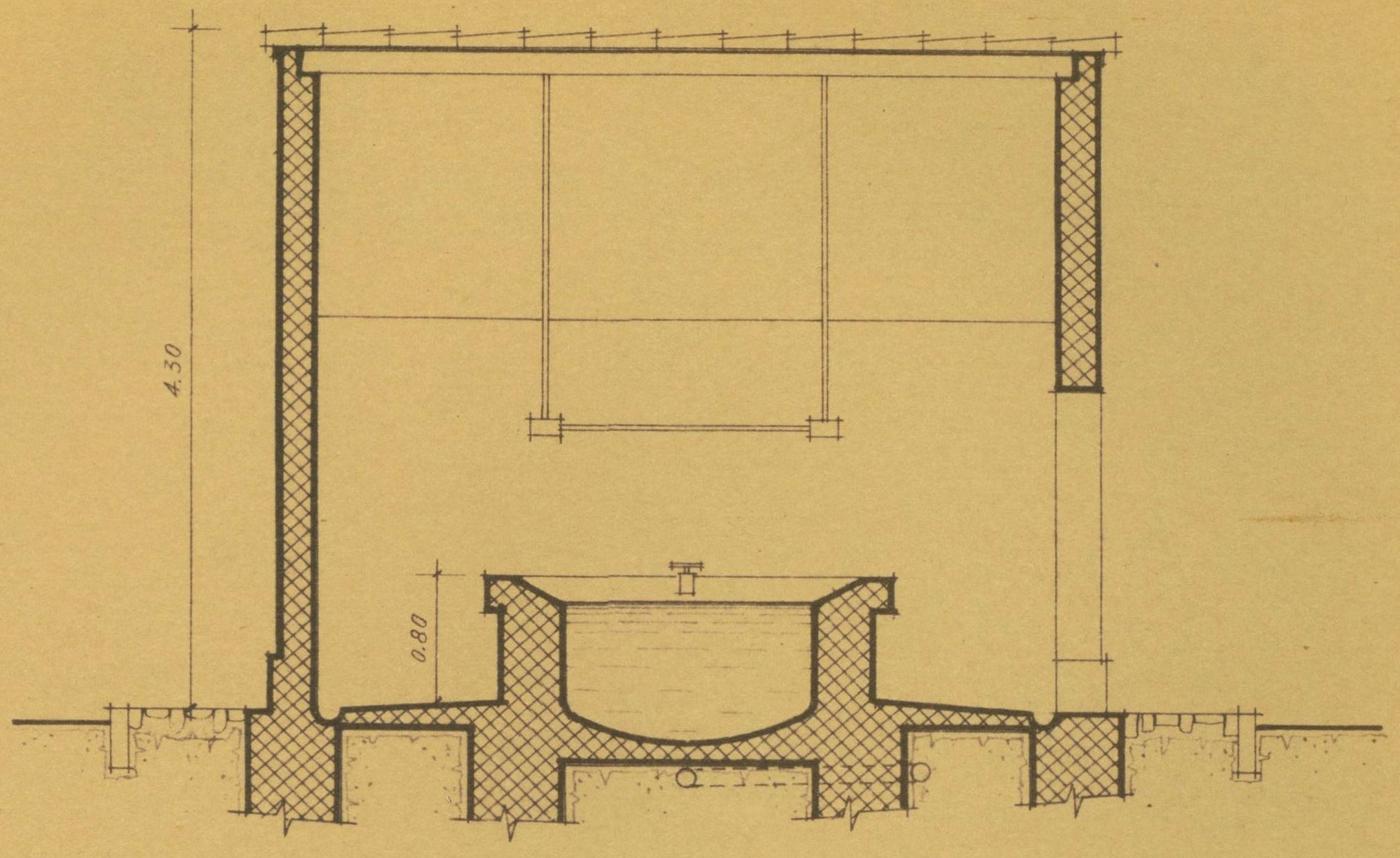

SECCION

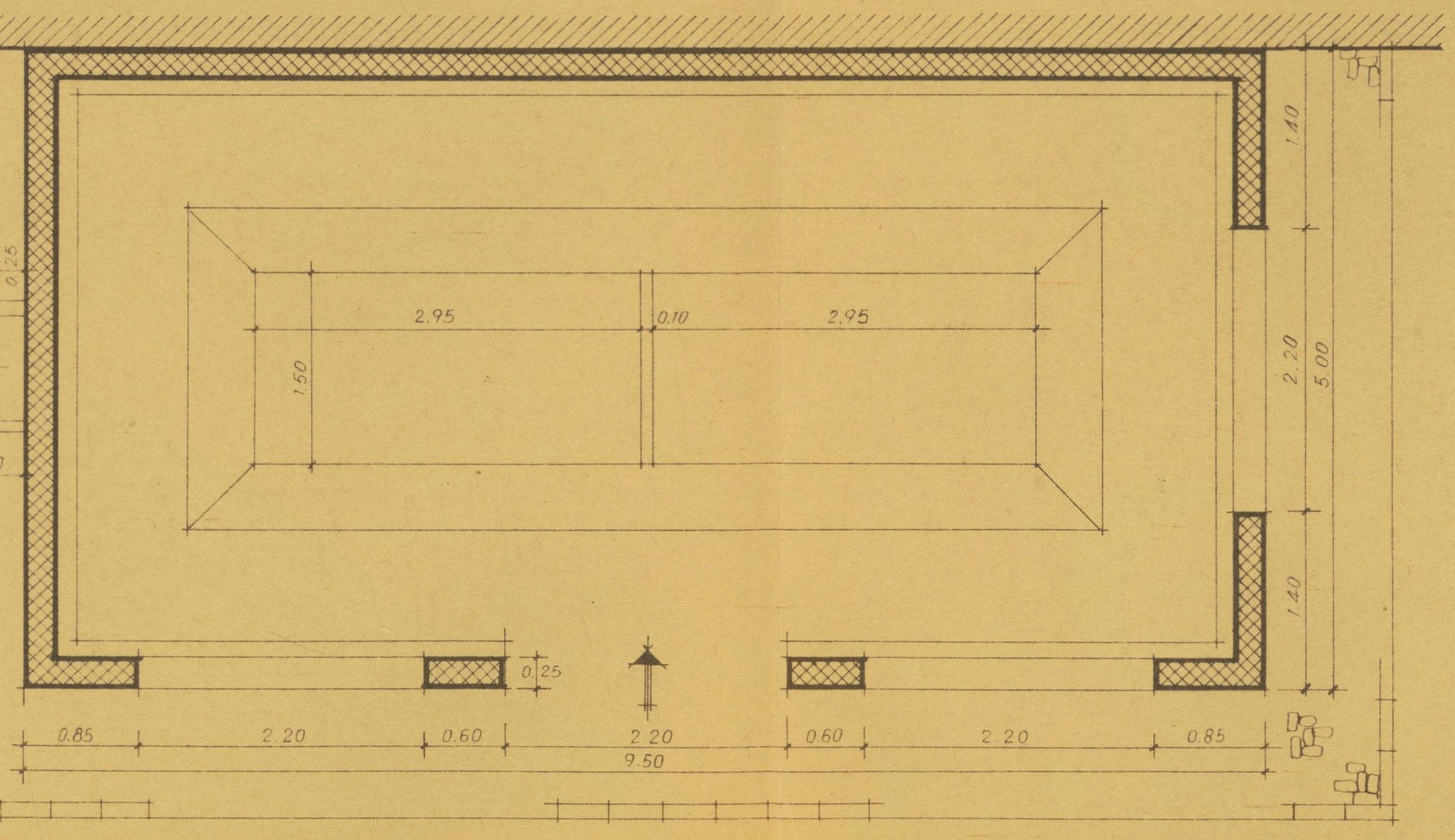
0.25
2.95
0.10
2.95
1.50
1.40
2.20
5.00
1.40
0.25
0.85
2.20
0.60
2.20
0.60
2.20
0.85
9.50

PLANTA

Abrevadero

ESCALA = 1:20

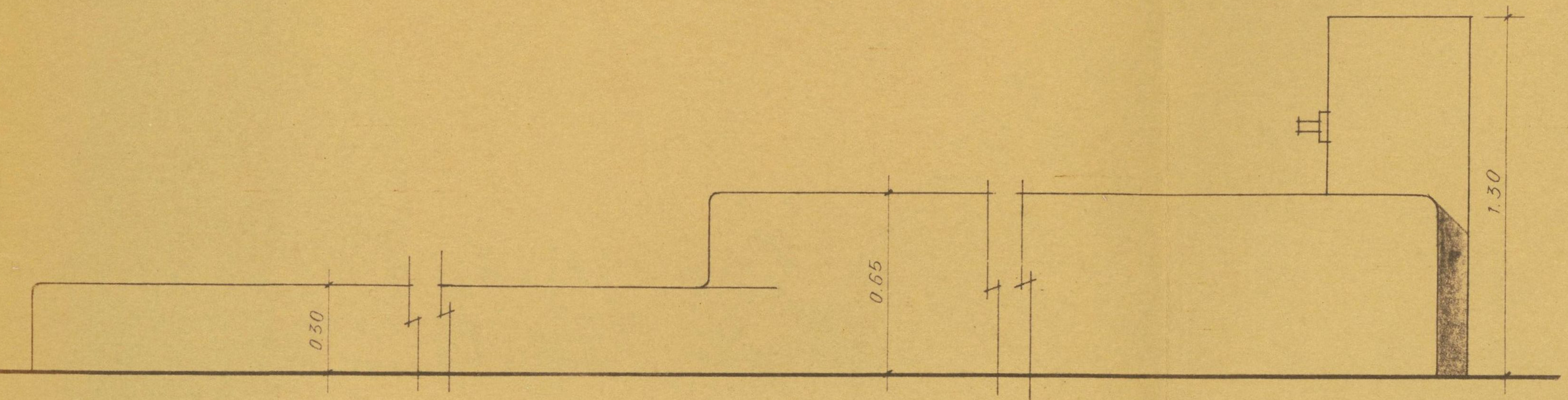

LATERAL

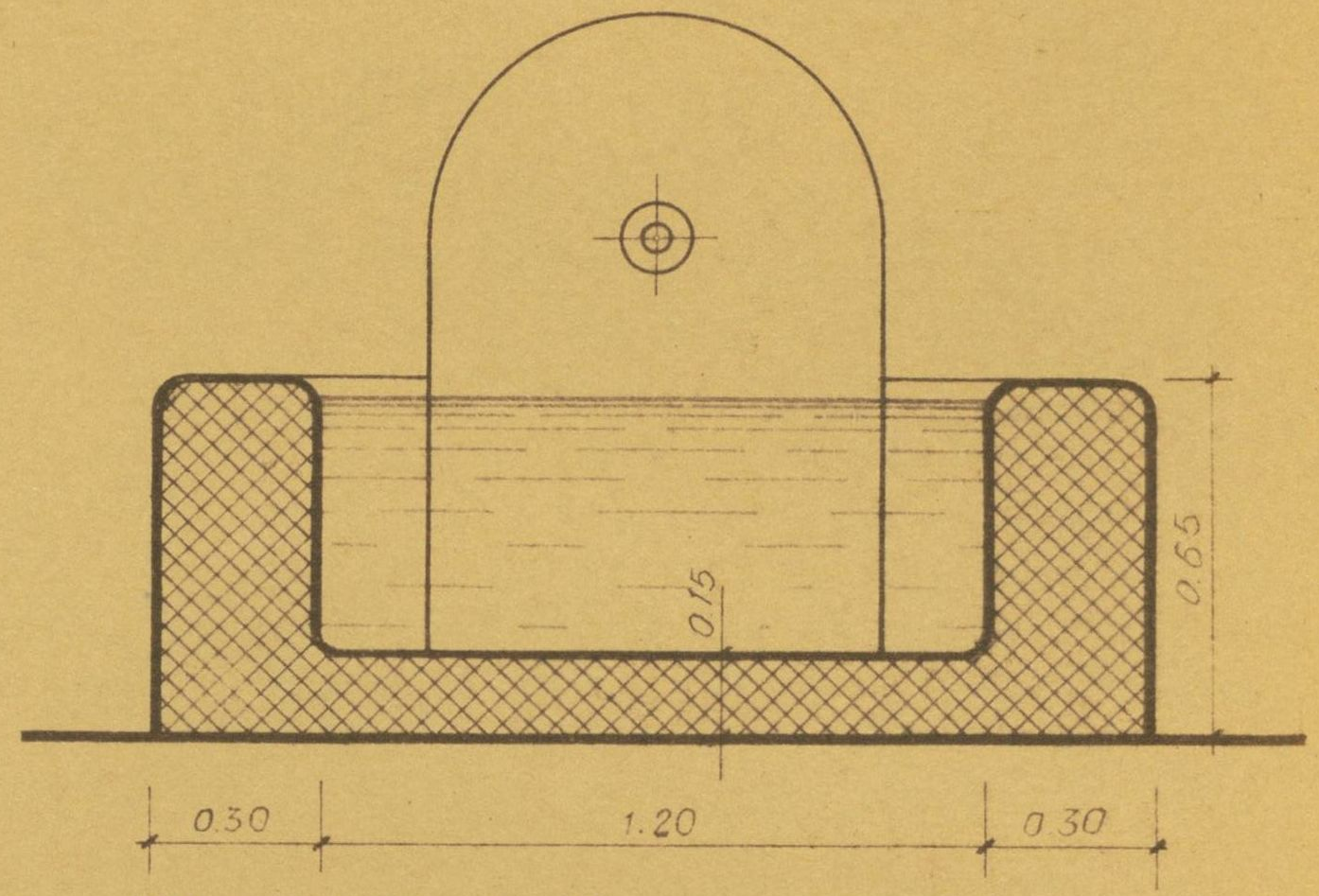
0.15
0.65
0.30
1.20
0.30

SECCION A-B

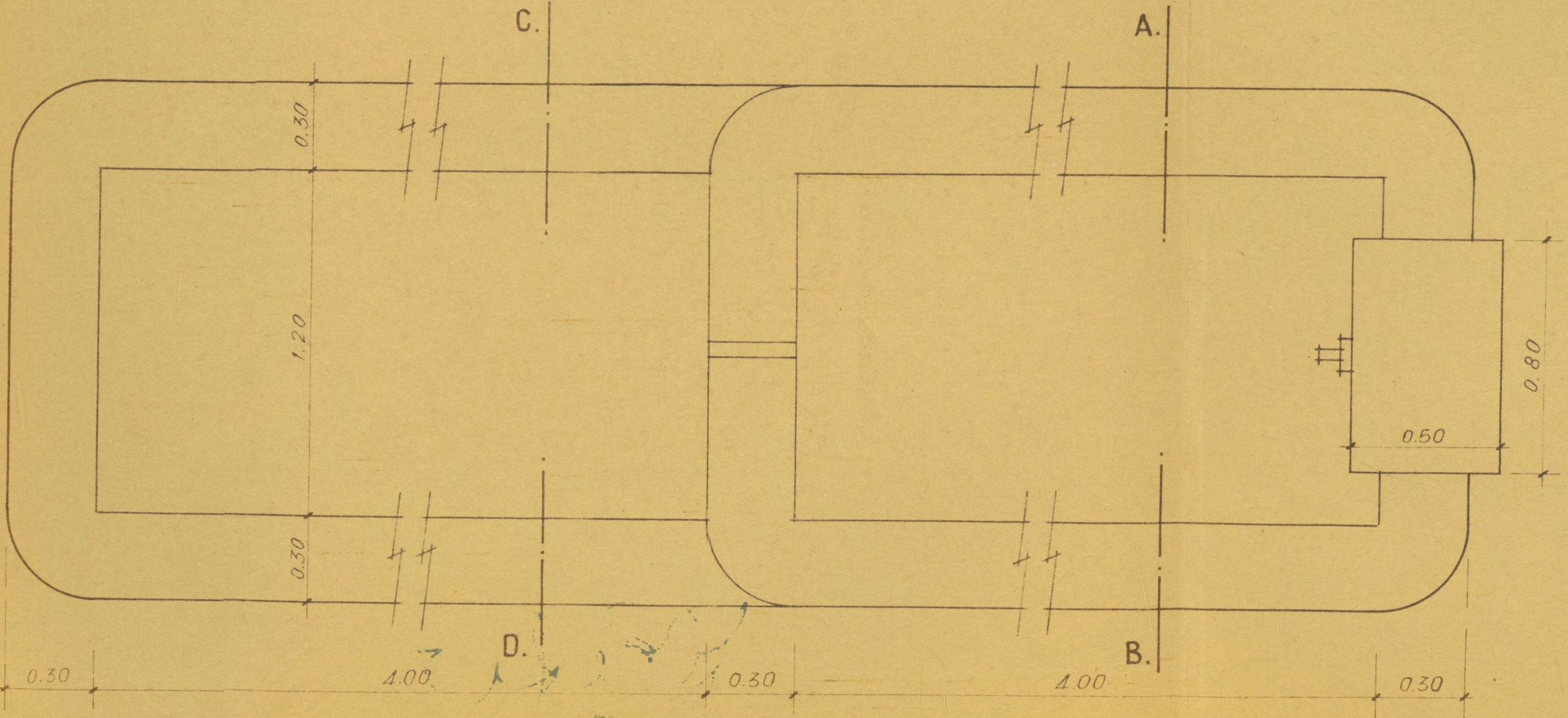
C.
A.
0.30
1.20
0.30
0.80
0.50
D.
B.
0.30
4.00
0.30
4.00
0.30

PLANTA

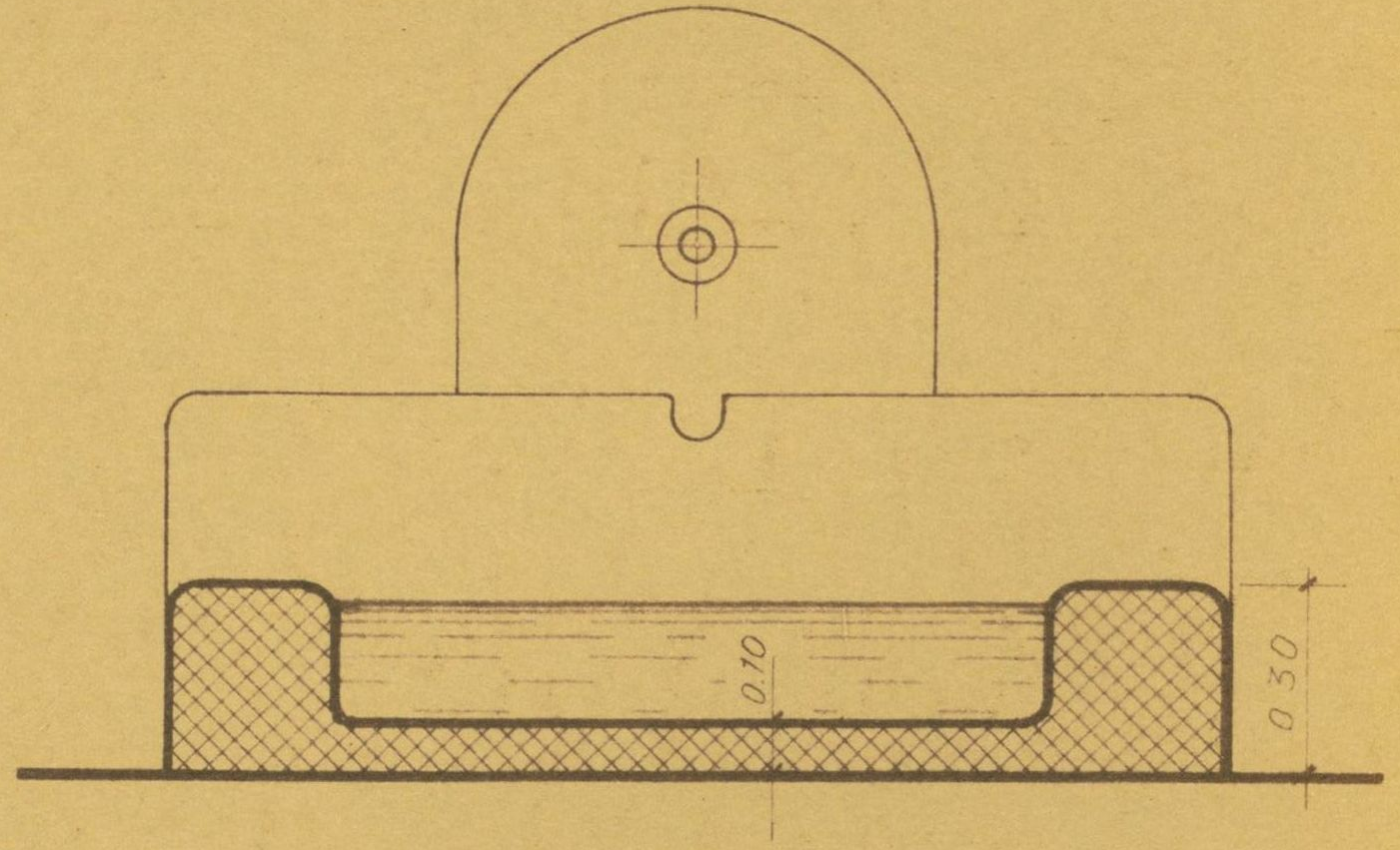

SECCION C-D

ZARAGOZA, OCTUBRE DE 1.955
EL INGENIERO AGRONOMO:

GOBIERNO DE ARAGON